USGS
science for a changing world

Company USGS Site ID 425222076380501 Station name CY-211

Other ID Date of log 10/10/02 Start time of log

County/State CAYUGA NY Office/logging unit TROY NY

Logging operator JAA Observer DAE

Description of log-measuring point(LMP) LAND SURFACE

Height of LMP above/below LSD 0.0 Altitude of LMP 711

Log orientation TN Mag declination -12.4 Logging direction

Logging speed Depth error after logging

Logging probe manufacturer CENTURY, MOUNT SOPRIS

Logging probe model

Logging probe serial number

Description of calibration/standardization

Date of calibration/standardization

Standard(Low) Response(Low)

Standard(High) Response(High)

Borehole depth/diameter/type 305FT/6IN/OPEN HOLE

Casing depth/diameter/type 25FT/6IN/STEEL

Borehole fluid type WATER Borehole fluid depth 256.40

Borehole fluid res/cond Borehole fluid temp

Hydrologic conditions AMBIENT

Remarks WELL BLOCKED AT 273 FT

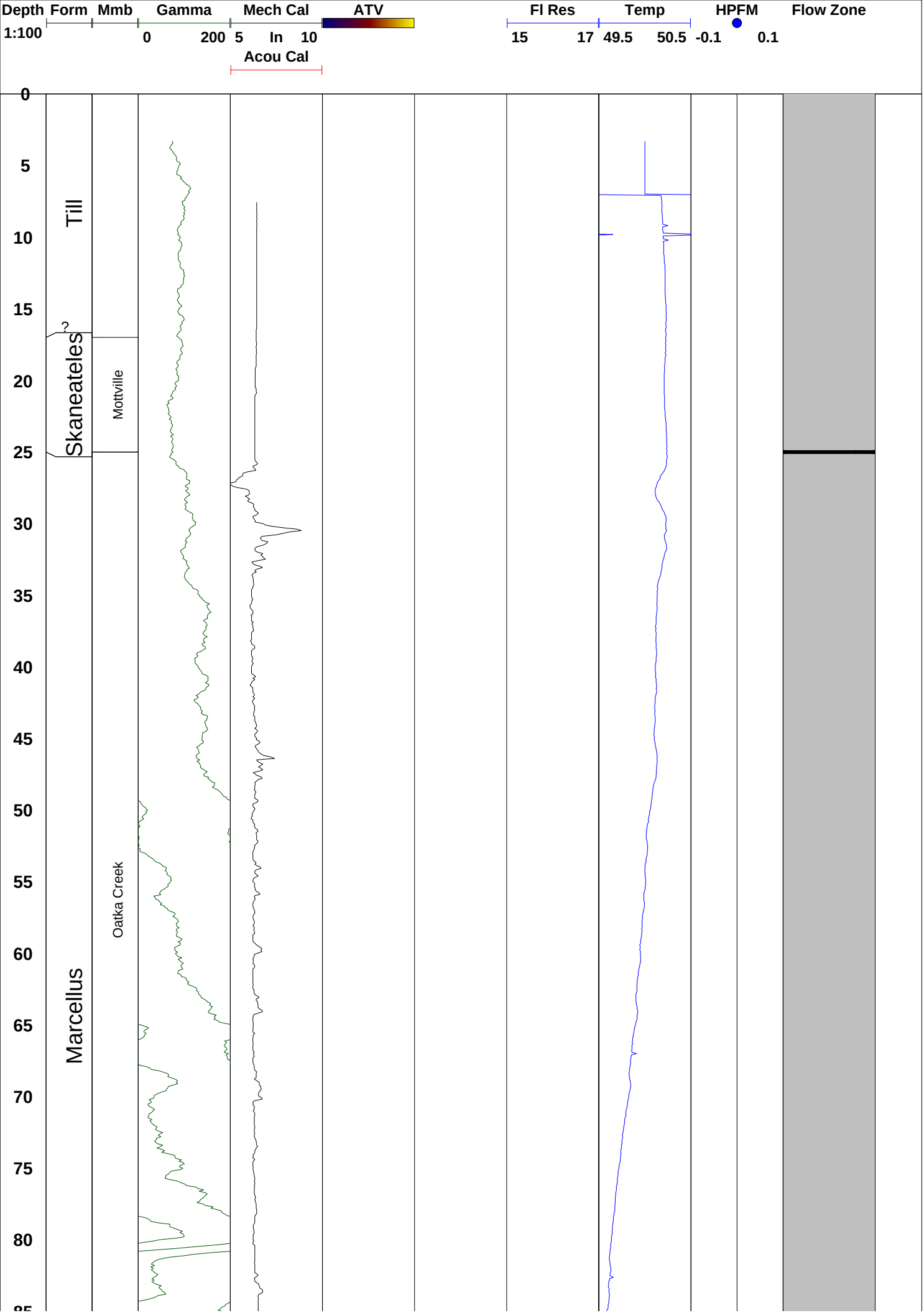
Depth
1:100
Form
Mmb
Gamma
0
200
Mech Cal
5
In
10
Acou Cal
ATV
Fl Res
15
17
Temp
49.5
50.5
HPFM
-0.1
0.1
Flow Zone
0
5
10
15
20
25
30
35
40
45
50
55
60
65
70
75
80
85
Till
?
Skaneateles
Marcellus
Mottville
Oatka Creek

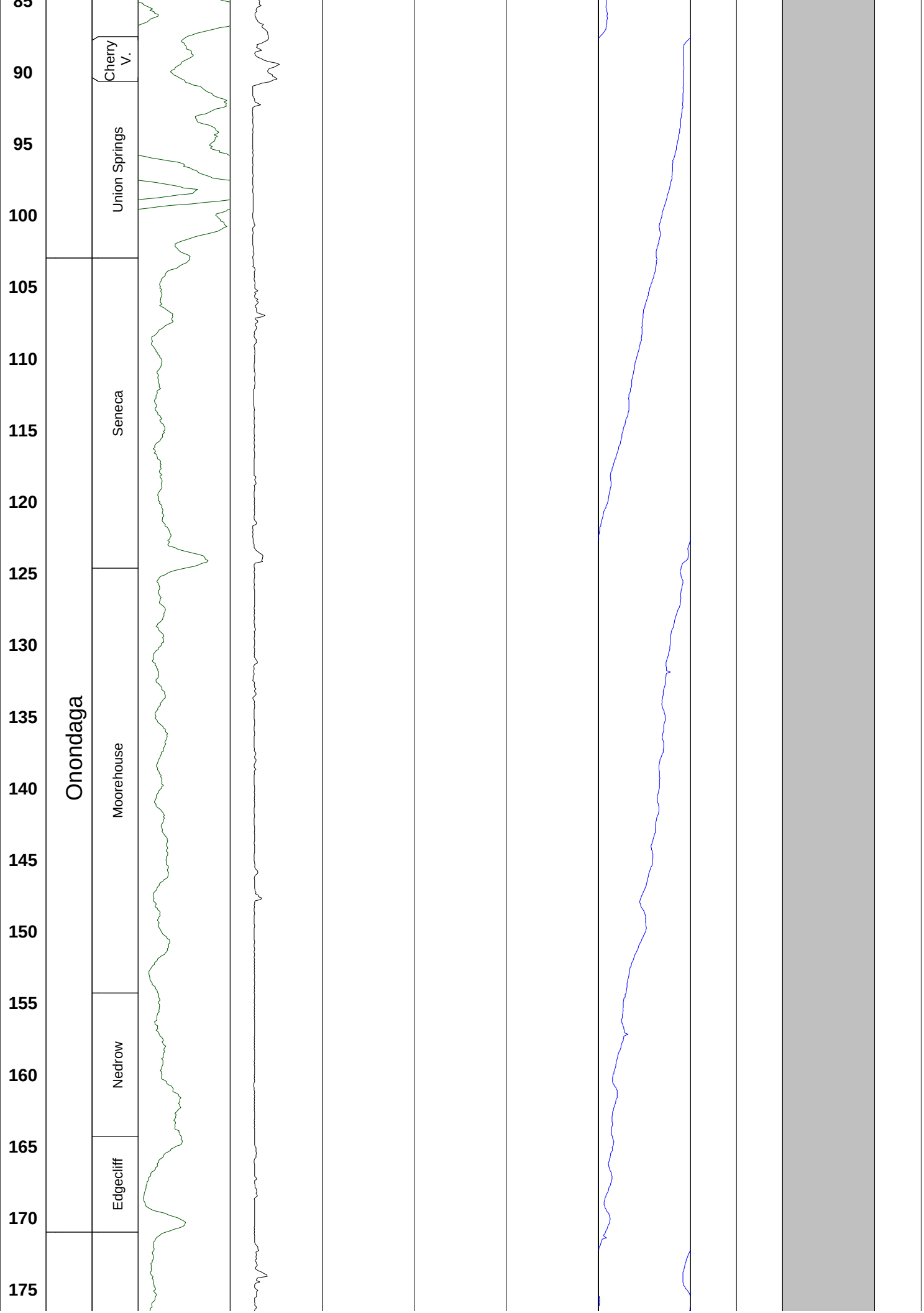
85
90
95
100
105
110
115
120
125
130
135
140
145
150
155
160
165
170
175
Onondaga
Cherry V.
Union Springs
Seneca
Moorehouse
Nedrow
Edgecliff

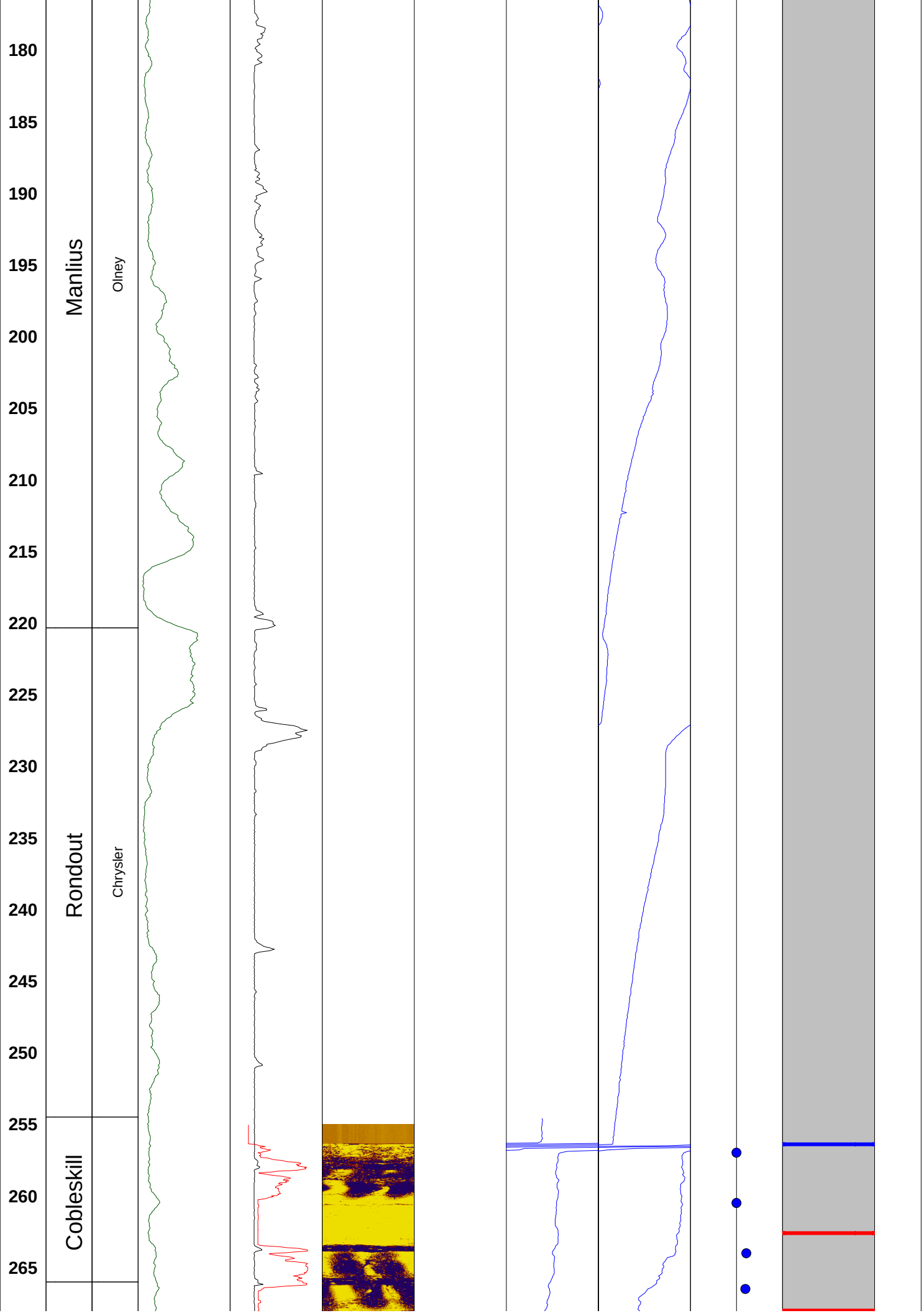
180
185
190
195
200
205
210
215
220
225
230
235
240
245
250
255
260
265
Manlius
Olney
Rondout
Chrysler
Cobleskill

270
Bertie
Oxbow