USGS
science for a changing world

Company USGS Site ID 425249076375801 Station name CY-208

Other ID Date of log 9/24/02 Start time of log

County/State CAYUGA NY Office/logging unit TROY

Logging operator JDB Observer DAE

Description of log-measuring point(LMP) LAND SURFACE

Height of LMP above/below LSD 0.0 Altitude of LMP 720

Log orientation TN Mag declination -12.4 Logging direction

Logging speed Depth error after logging

Logging probe manufacturer CENTURY, MOUNT SOPRIS

Logging probe model

Logging probe serial number

Description of calibration/standardization

Date of calibration/standardization

Standard(Low) Response(Low)

Standard(High) Response(High)

Borehole depth/diameter/type 269FT/6IN/OPEN HOLE

Casing depth/diameter/type 16FT/6IN/STEEL

Borehole fluid type WATER Borehole fluid depth 228.10

Borehole fluid res/cond Borehole fluid temp

Hydrologic conditions AMBIENT

Remarks


Depth
1:100
Form
Mmb
Gamma
0
200
Mech Cal
5
In
10
Acou Cal
ATV (NO)
OTV
Fl Res
9
15
Temp
51 Deg F 52
HPFM
-0.05
0.05
Flow Zone
0
5
10
15
20
25
30
35
40
45
50
55
60
65
70
75
80
85
Till
Skaneateles
?
Mottvill
Marcellus
Oatka Creek
Cherry V.
?


85
90
95
100
105
110
115
120
125
130
135
140
145
150
155
160
165
170
175
Union Sp
Seneca
Moorehouse
Nedrow
Edgecliff
Onondaga

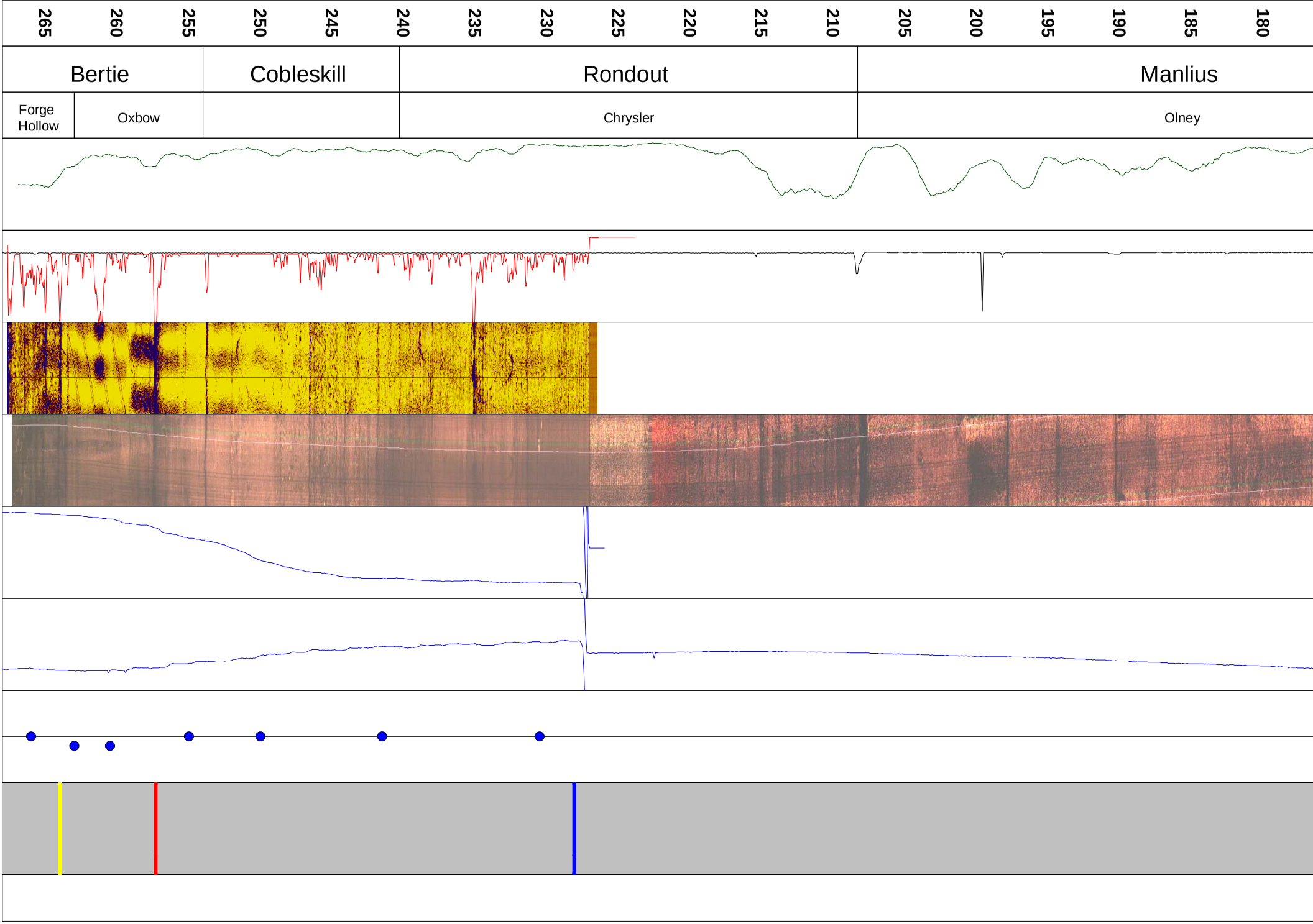
265
260
255
250
245
240
235
230
225
220
215
210
205
200
195
190
185
180
Bertie
Cobleskill
Rondout
Manlius
Forge Hollow
Oxbow
Chrysler
Olney