Company USGS Site ID 425324076380701 Station name CY-209

Other ID Date of log 9/25/02 Start time of log

County/State CAYUGA NY Office/logging unit TROY NY

Logging operator JDB Observer DAE

Description of log-measuring point(LMP) LAND SURFACE

Height of LMP above/below LSD 0.0 Altitude of LMP 705

Log orientation TN Mag declination -12.4 Logging direction

Logging speed Depth error after logging

Logging probe manufacturer CENTURY, MOUNT SOPRIS

Logging probe model

Logging probe serial number

Description of calibration/standardization

Date of calibration/standardization

Standard(Low) Response(Low)

Standard(High) Response(High)

Borehole depth/diameter/type 243FT/6IN/OPEN HOLE

Casing depth/diameter/type 30FT/6IN/STEEL

Borehole fluid type WATER Borehole fluid depth 213.99

Borehole fluid res/cond Borehole fluid temp

Hydrologic conditions AMBIENT

Remarks


Depth
1:100
Form
Mmb
Gamma
0
200
Mech Cal
5
In
10
Acou Cal
ATV
OTV
Fl Res
10
15
Temp
50 Deg F 55
HPFM
-0.1
0.1
Flow Zone
0
5
10
15
20
25
30
35
40
45
50
55
60
65
70
75
80
85
Till
?
Skaneateles
Marcellus
Mottville
Oatka Creek
Cherry V.
Union Springs


85
90
95
100
105
110
115
120
125
130
135
140
145
150
155
160
165
170
175
Onondaga
Seneca
Moorehouse
Nedrow
Edgecliff

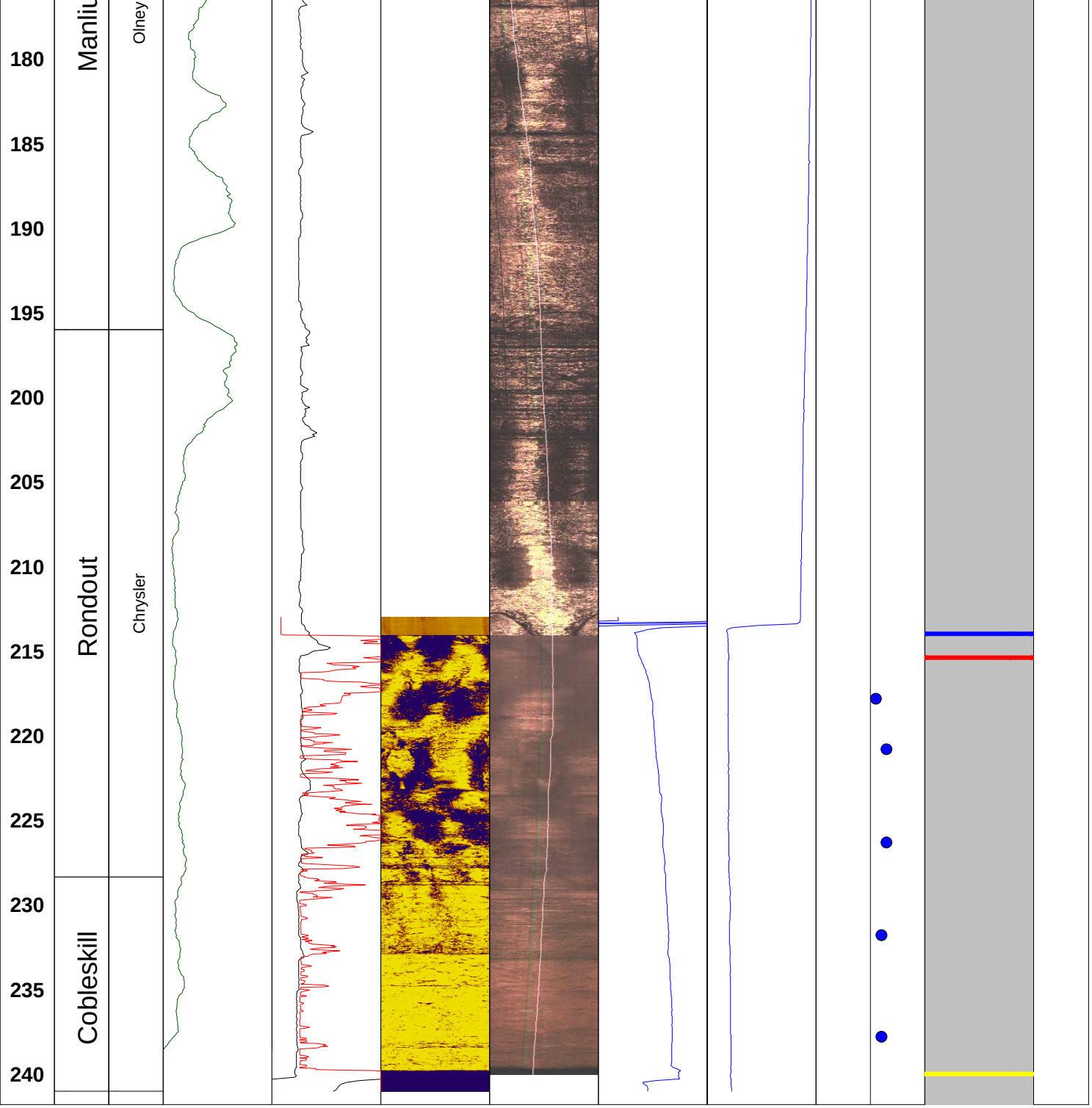
Manlius
Olney
Rondout
Chrysler
Cobleskill
180
185
190
195
200
205
210
215
220
225
230
235
240