Company USGS Site ID 425425076351301 Station name CY-190

Other ID USEPA-10 Date of log 3/11/04 Start time of log

County/State CAYUGA NY Office/logging unit TROY NY

Logging operator JAA Observer DAE

Description of log-measuring point(LMP) LAND SURFACE

Height of LMP above/below LSD 0.0 Altitude of LMP 702.52

Log orientation TN Mag declination -12.4 Logging direction

Logging speed Depth error after logging

Logging probe manufacturer CENTURY, MOUNT SOPRIS

Logging probe model

Logging probe serial number

Description of calibration/standardization

Date of calibration/standardization

Standard(Low) Response(Low)

Standard(High) Response(High)

Borehole depth/diameter/type 262FT/4IN/ OPEN HOLE

Casing depth/diameter/type 142FT/4IN/ STEEL

Borehole fluid type WATER Borehole fluid depth 126.51

Borehole fluid res/cond Borehole fluid temp

Hydrologic conditions AMBIENT

Remarks

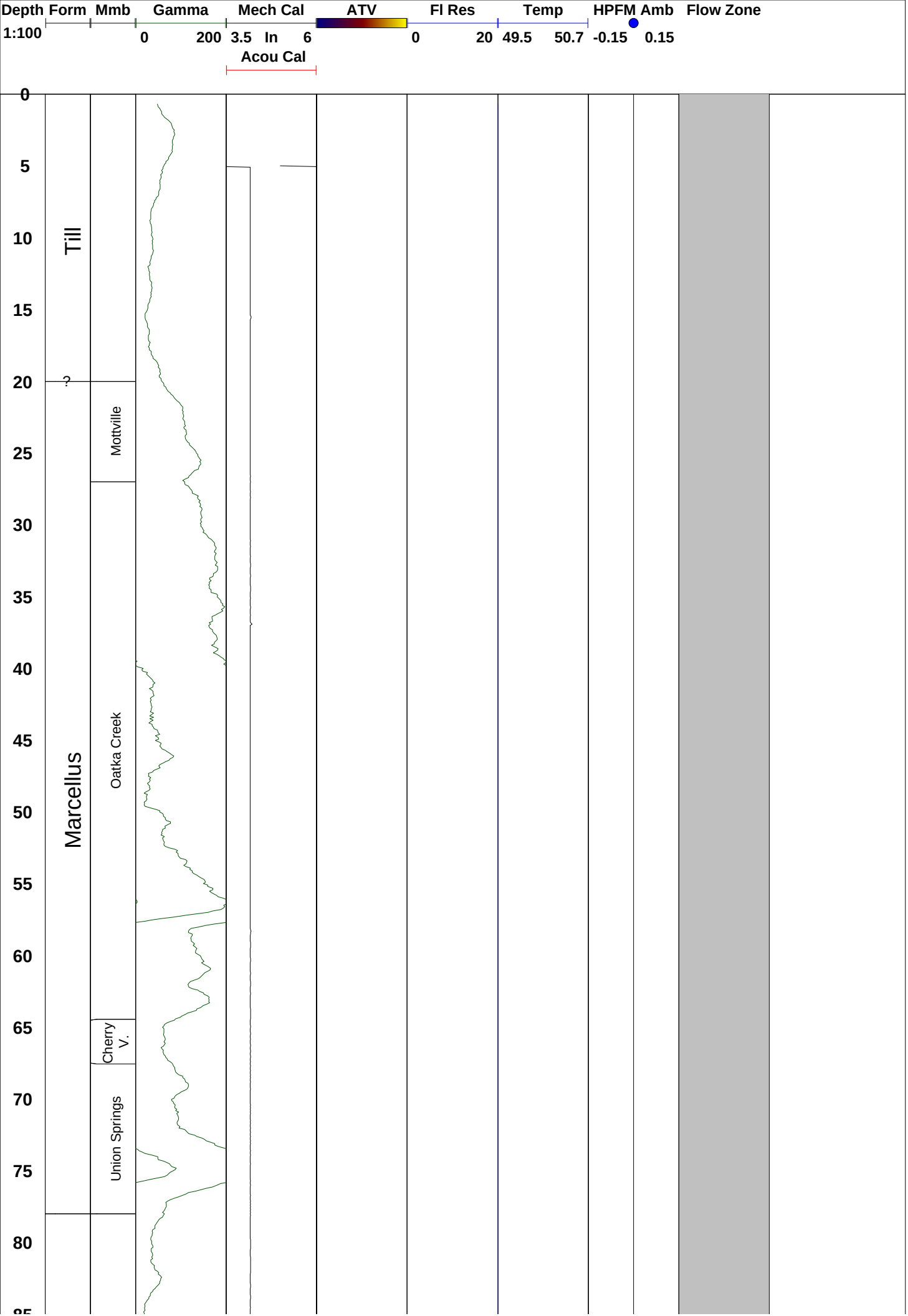
Depth
1:100
Form
Mmb
Gamma
0
200
Mech Cal
3.5
In
6
Acou Cal
ATV
Fl Res
0
20
Temp
49.5
50.7
HPFM Amb
-0.15
0.15
Flow Zone
0
5
10
15
20
25
30
35
40
45
50
55
60
65
70
75
80
85
Till
?
Marcellus
Mottville
Oatka Creek
Cherry V.
Union Springs


85
90
95
100
105
110
115
120
125
130
135
140
145
150
155
160
165
170
175
Onondaga
Manlius
Seneca
Moorehouse
Nedrow
Edgecliff
Olney

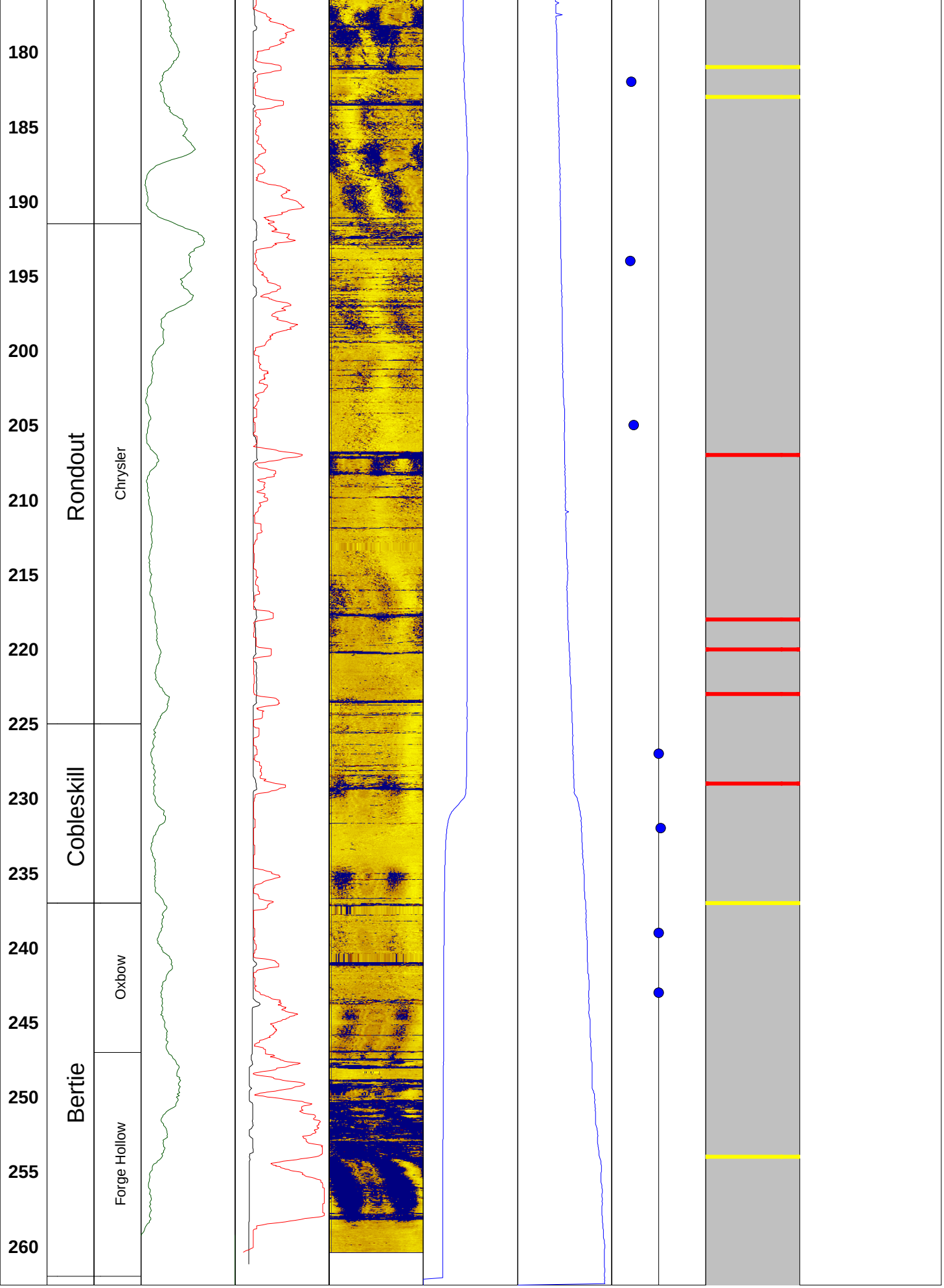
180
185
190
195
200
205
210
215
220
225
230
235
240
245
250
255
260
Rondout
Cobleskill
Bertie
Chrysler
Oxbow
Forge Hollow