USGS
science for a changing world

Company USGS Site ID 425429076353801 Station name CY-187

Other ID USEPA-7 Date of log 3/12/04 Start time of log

County/State CAYUGA NY Office/logging unit TROY NY

Logging operator JAA Observer DAE

Description of log-measuring point(LMP) LAND SURFACE

Height of LMP above/below LSD 0.0 Altitude of LMP 691.28

Log orientation TN Mag declination -12.4 Logging direction

Logging speed Depth error after logging

Logging probe manufacturer CENTURY, MOUNT SOPRIS

Logging probe model

Logging probe serial number

Description of calibration/standardization

Date of calibration/standardization

Standard(Low) Response(Low)

Standard(High) Response(High)

Borehole depth/diameter/type 250FT/4IN/ OPEN HOLE

Casing depth/diameter/type 13.5FT/4IN/ STEEL

Borehole fluid type WATER Borehole fluid depth 114.27

Borehole fluid res/cond Borehole fluid temp

Hydrologic conditions AMBIENT

Remarks


Depth
1:100
Form
Mmb
Gamma
0
200
Mech Cal
3.8
In
4.5
Acou Cal
ATV
OTV
Fl Res
4
Ohm-M
9
Temp
49.5
50.7
HPFM
-0.1
0.1
Flow Zone
0
5
10
15
20
25
30
35
40
45
50
55
60
65
70
75
80
85
Till
Marcellus
Oatka Creek
Cherry V.
Union Springs
Seneca

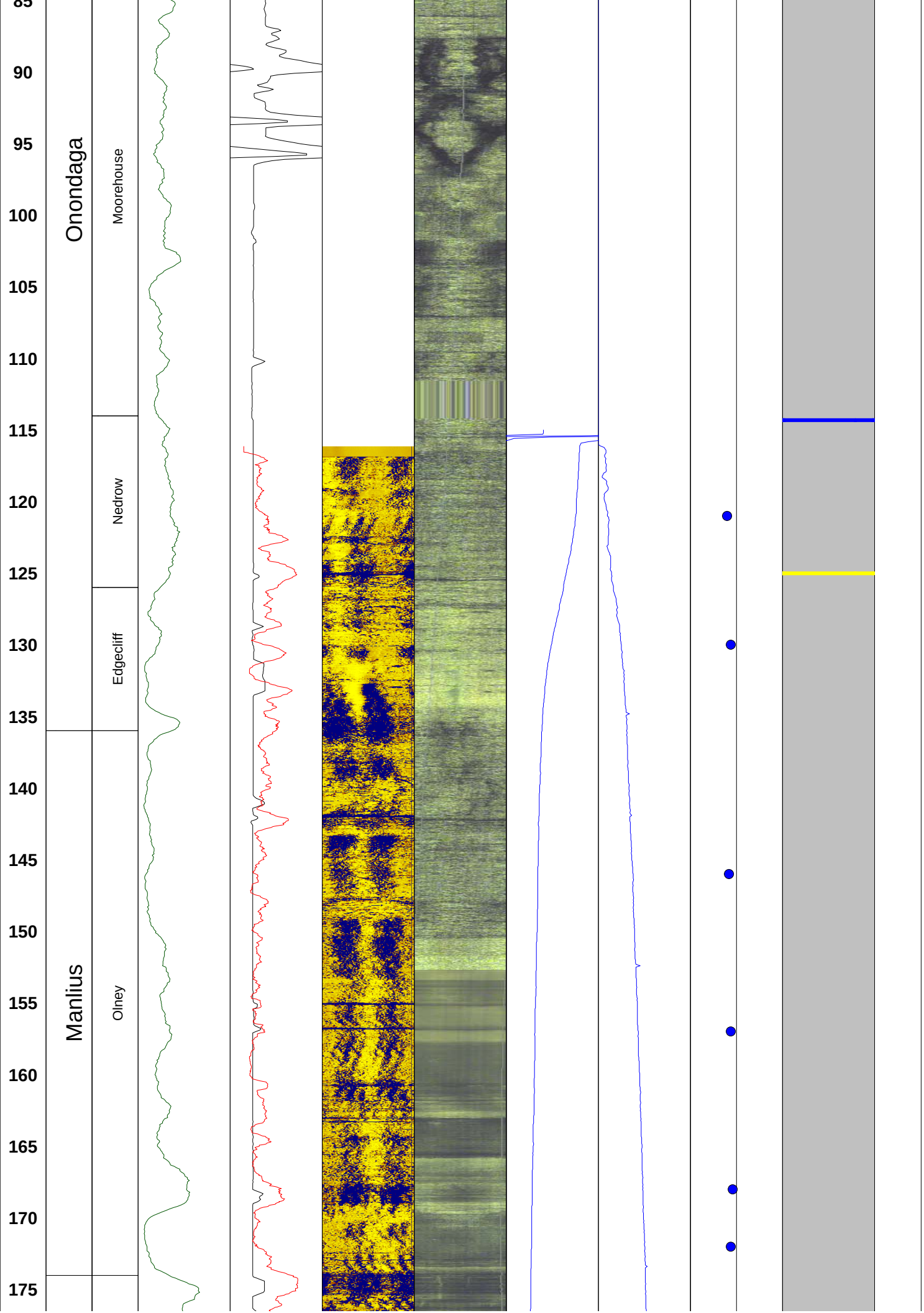
85
90
95
100
105
110
115
120
125
130
135
140
145
150
155
160
165
170
175
Onondaga
Manlius
Moorehouse
Nedrow
Edgecliff
Olney

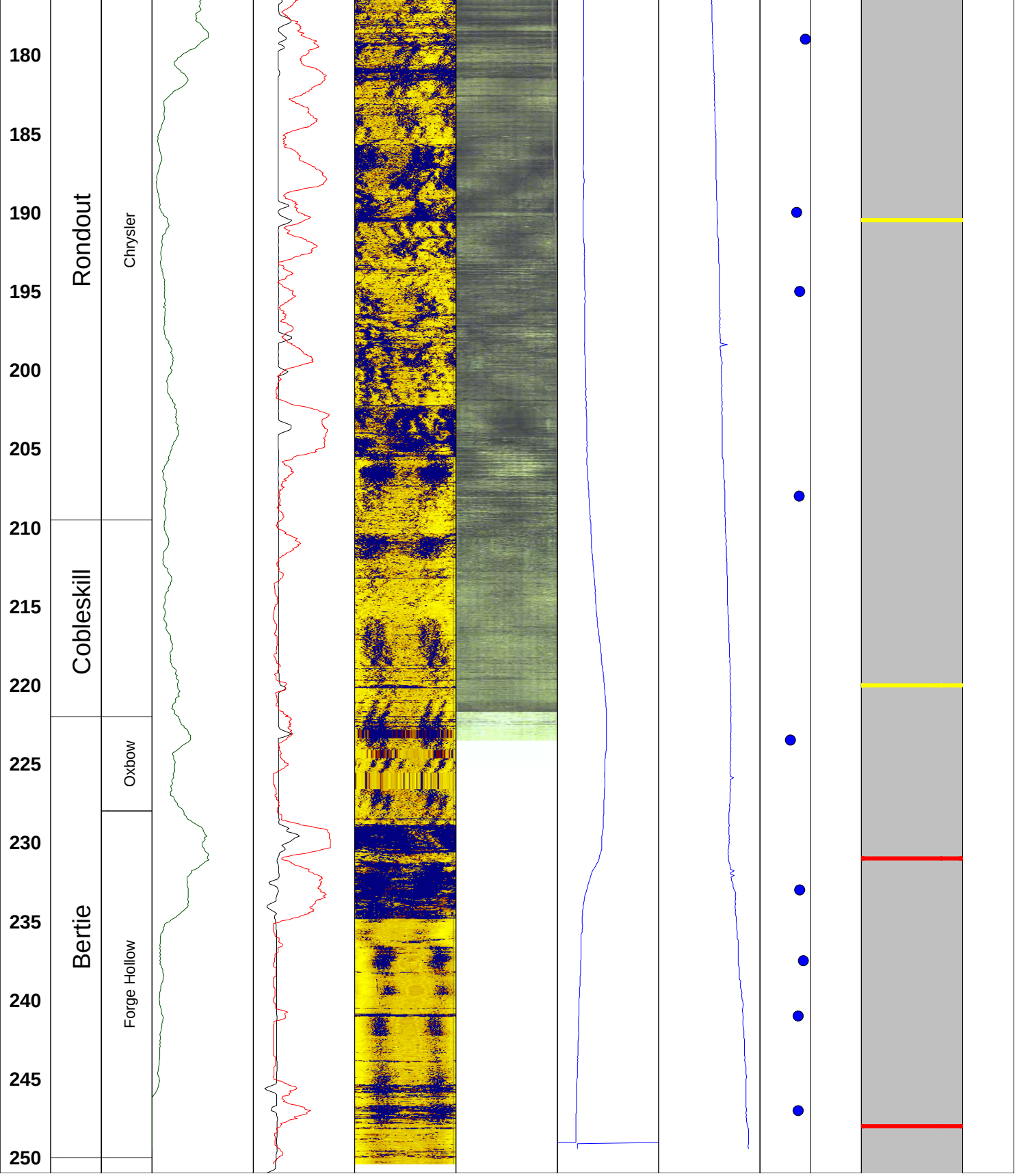
180
185
190
195
200
205
210
215
220
225
230
235
240
245
250
Rondout
Cobleskill
Bertie
Chrysler
Oxbow
Forge Hollow