Company USGS Site ID 425443076353701 Station name CY-184

Other ID USEPA-4 Date of log 12/12/01 Start time of log

County/State CAYUGA/NY Office/logging unit TROY NY

Logging operator JDB Observer JAA

Description of log-measuring point(LMP) LAND SURFACE

Height of LMP above/below LSD 0.0 Altitude of LMP 671.71

Log orientation TN Mag declination -12.4 Logging direction

Logging speed Depth error after logging

Logging probe manufacturer ROBERTSON,CENTURY,MOUNT SOPRIS

Logging probe model

Logging probe serial number

Description of calibration/standardization

Date of calibration/standardization

Standard(Low) Response(Low)

Standard(High) Response(High)

Borehole depth/diameter/type 211FT/4IN/OPEN HOLE

Casing depth/diameter/type 14FT/4IN/STEEL

Borehole fluid type WATER Borehole fluid depth 130.90

Borehole fluid res/cond Borehole fluid temp

Hydrologic conditions AMBIENT

Remarks


Depth
1:100
Form
Mmb
Gamma
0
200
Mech Cal
0
In
15
Acou Cal
ATV
OTV
Fl Res(NC)
Temp(NC)
HPFM
-0.1
0.1
Flow Zone
0
5
10
15
20
25
30
35
40
45
50
55
60
65
70
75
80
85
Till
Marcellus
Onondaga
Oatka Creek
Cherry V.
Union Springs
Seneca
Moorehouse
CASING
JOINT
LEAK

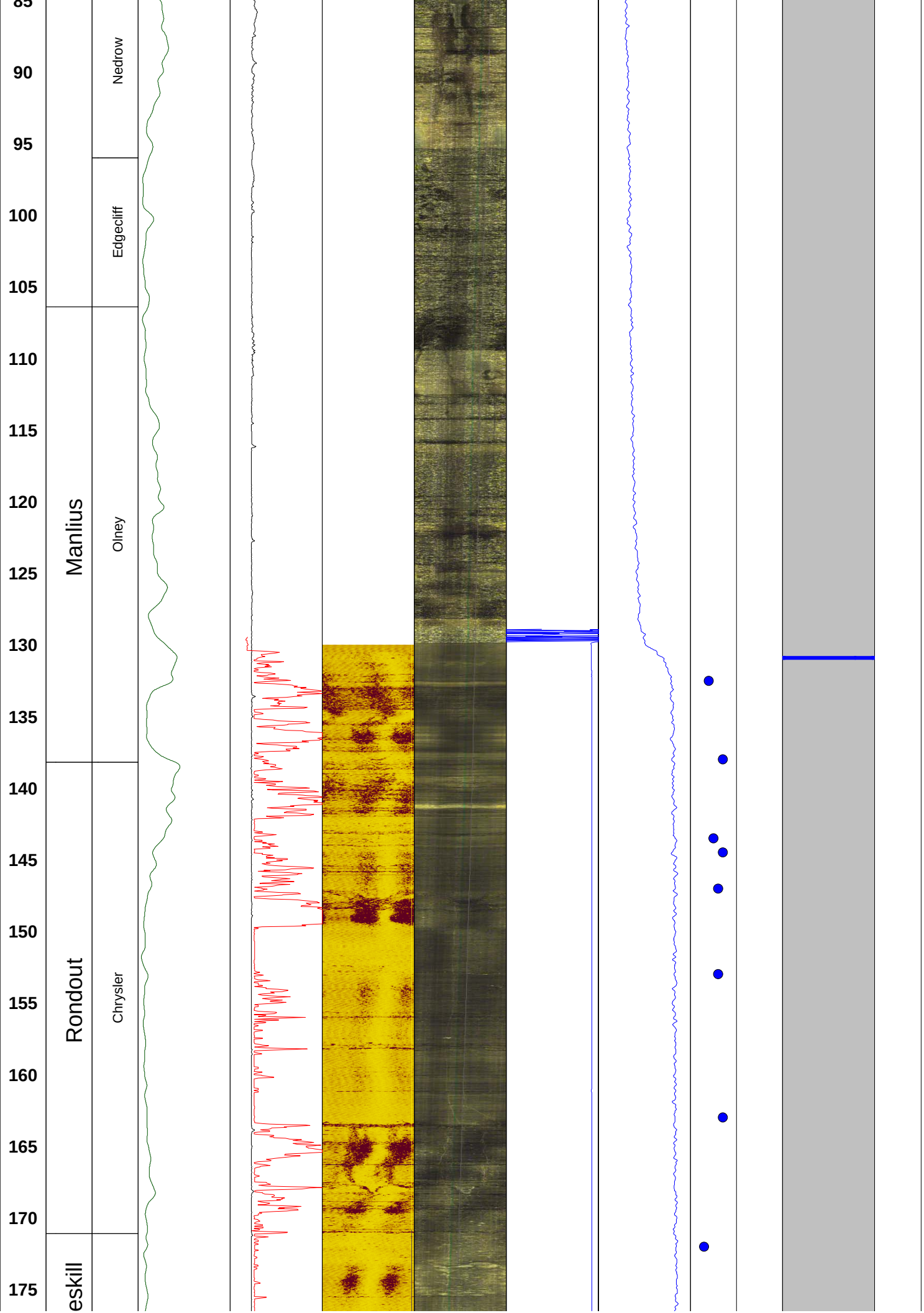
85
90
95
100
105
110
115
120
125
130
135
140
145
150
155
160
165
170
175
Nedrow
Edgecliff
Manlius
Olney
Rondout
Chrysler
eskill


Cobl
Bertie
Oxbow
Forge Hollow
180
185
190
195
200
205
210