Company USGS Site ID 425444076354901 Station name CY-189

Other ID USEPA-9 Date of log 7/10/02 Start time of log

County/State CAYUGA/NY Office/logging unit TROY NY

Logging operator JDB Observer JAA

Description of log-measuring point(LMP) LAND SURFACE

Height of LMP above/below LSD 0.0 Altitude of LMP 662.75

Log orientation TN Mag declination -12.4 Logging direction

Logging speed Depth error after logging

Logging probe manufacturer CENTURY, MOUNT SOPRIS,ROBERTSON

Logging probe model

Logging probe serial number

Description of calibration/standardization

Date of calibration/standardization

Standard(Low) Response(Low)

Standard(High) Response(High)

Borehole depth/diameter/type 202FT/4IN/ OPEN HOLE

Casing depth/diameter/type 103FT /4IN/ STEEL

Borehole fluid type WATER Borehole fluid depth 100.42

Borehole fluid res/cond Borehole fluid temp

Hydrologic conditions AMBIENT

Remarks

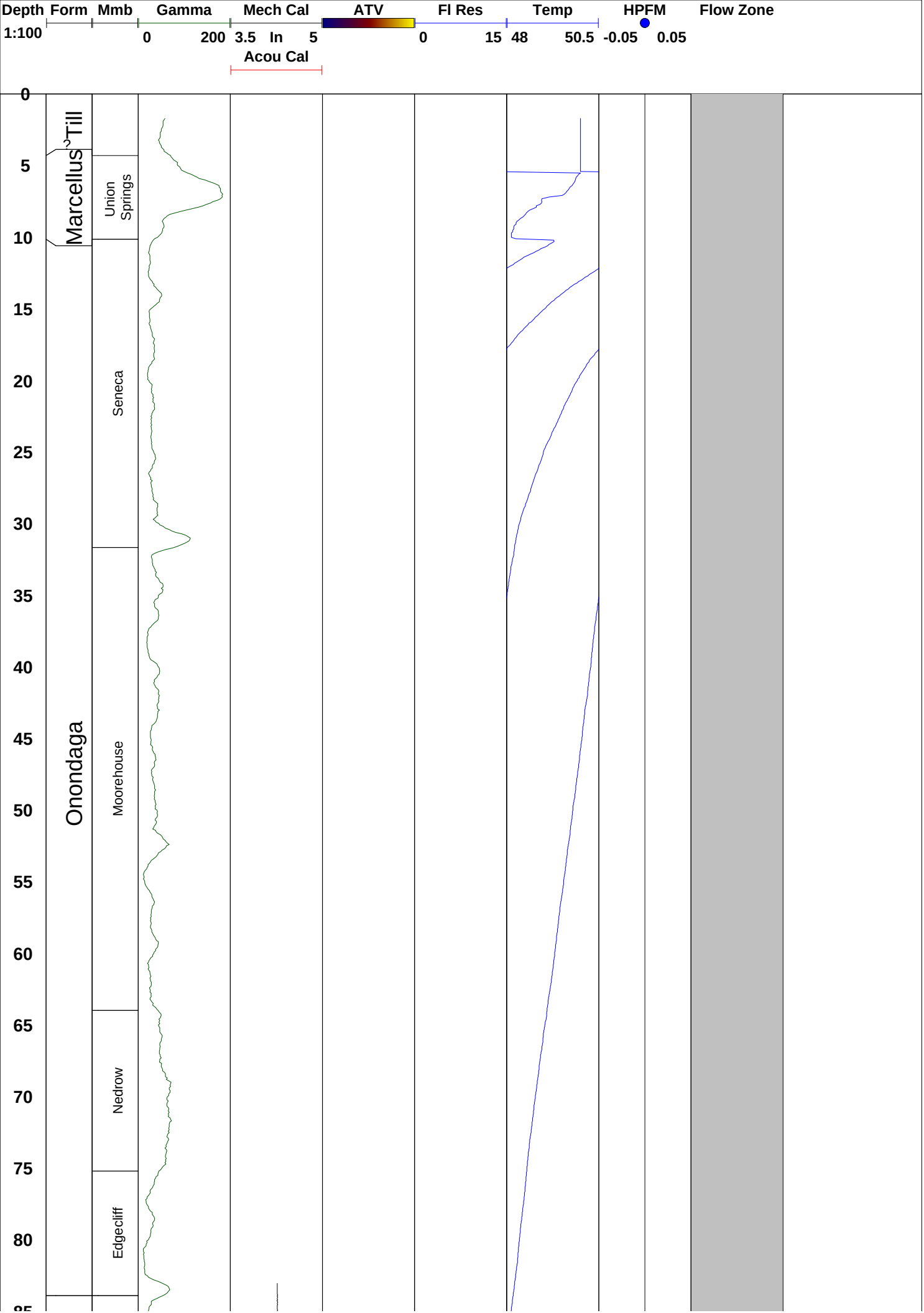
Depth
1:100
Form
Mmb
Gamma
0
200
Mech Cal
3.5
In
5
Acou Cal
ATV
Fl Res
0
15
Temp
48
50.5
HPFM
-0.05
0.05
Flow Zone
0
5
10
15
20
25
30
35
40
45
50
55
60
65
70
75
80
85
Till
Marcellus
Onondaga
Union Springs
Seneca
Moorehouse
Nedrow
Edgecliff

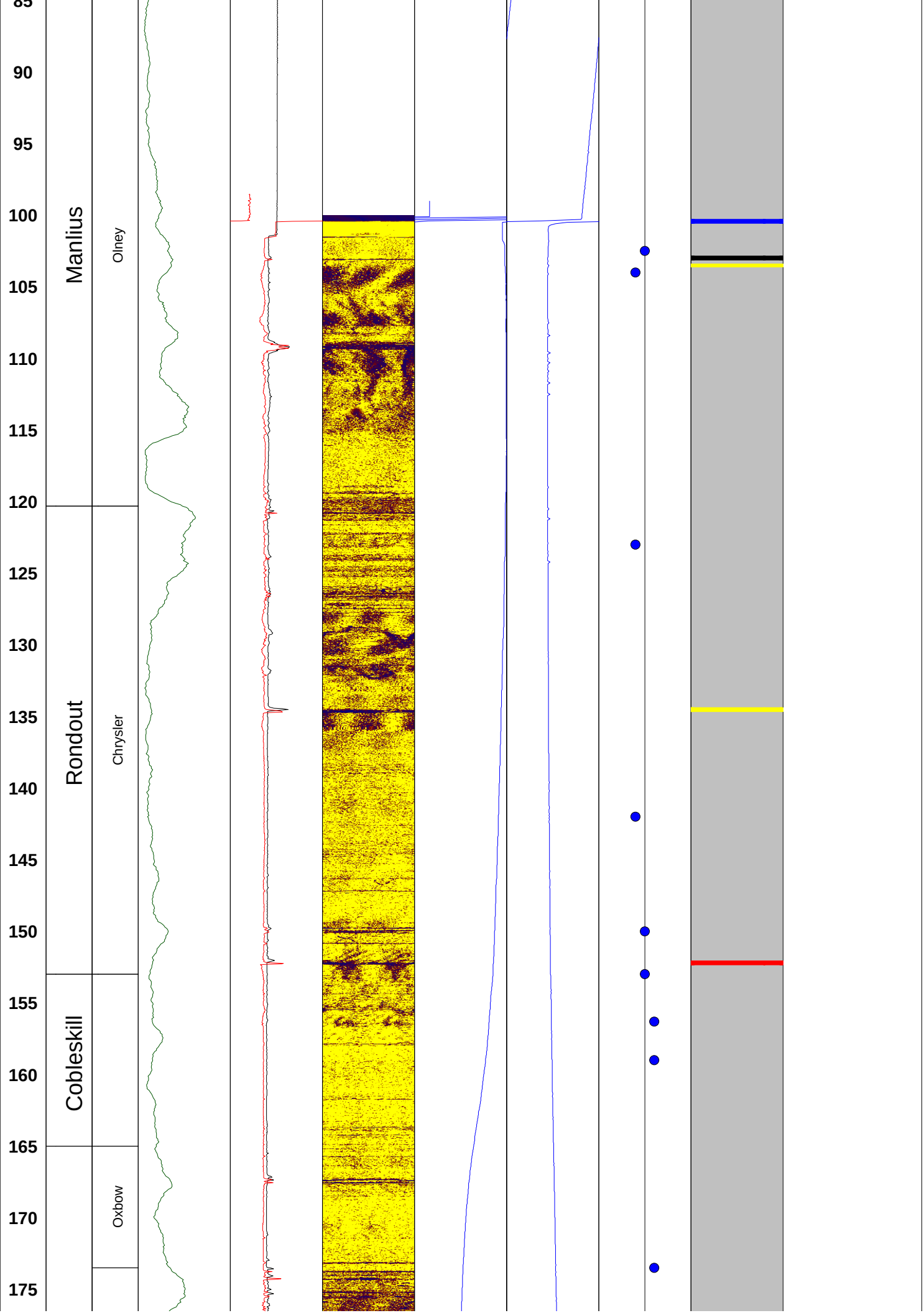
85
90
95
100
105
110
115
120
125
130
135
140
145
150
155
160
165
170
175
Manlius
Rondout
Cobleskill
Olney
Chrysler
Oxbow

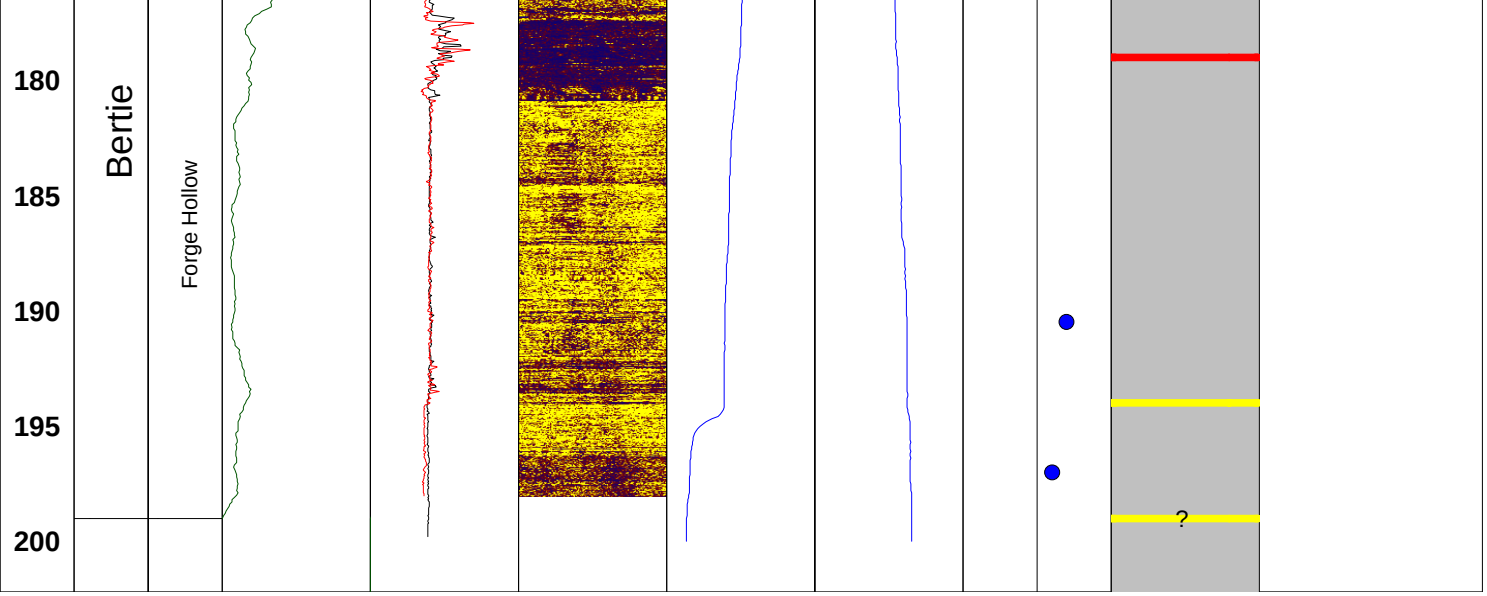
180
185
190
195
200
Bertie
Forge Hollow
?